

Lower Thames Crossing 9.150 ISH9 Support Information

Infrastructure Planning (Examination
Procedure) Rules 2010

Volume 9

DATE: October 2023
DEADLINE: 6

Planning Inspectorate Scheme Ref: TR010032
Examination Document Ref: TR010032/EXAM/9.150

VERSION: 1.0

Revision history

Version	Date	Submitted at
1.0	31 October 2023	Deadline 6

Lower Thames Crossing

9.150 ISH9 Support Information

List of contents

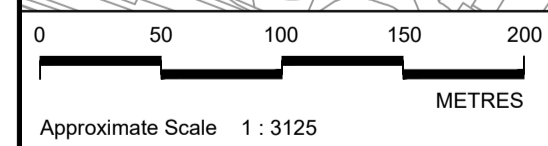
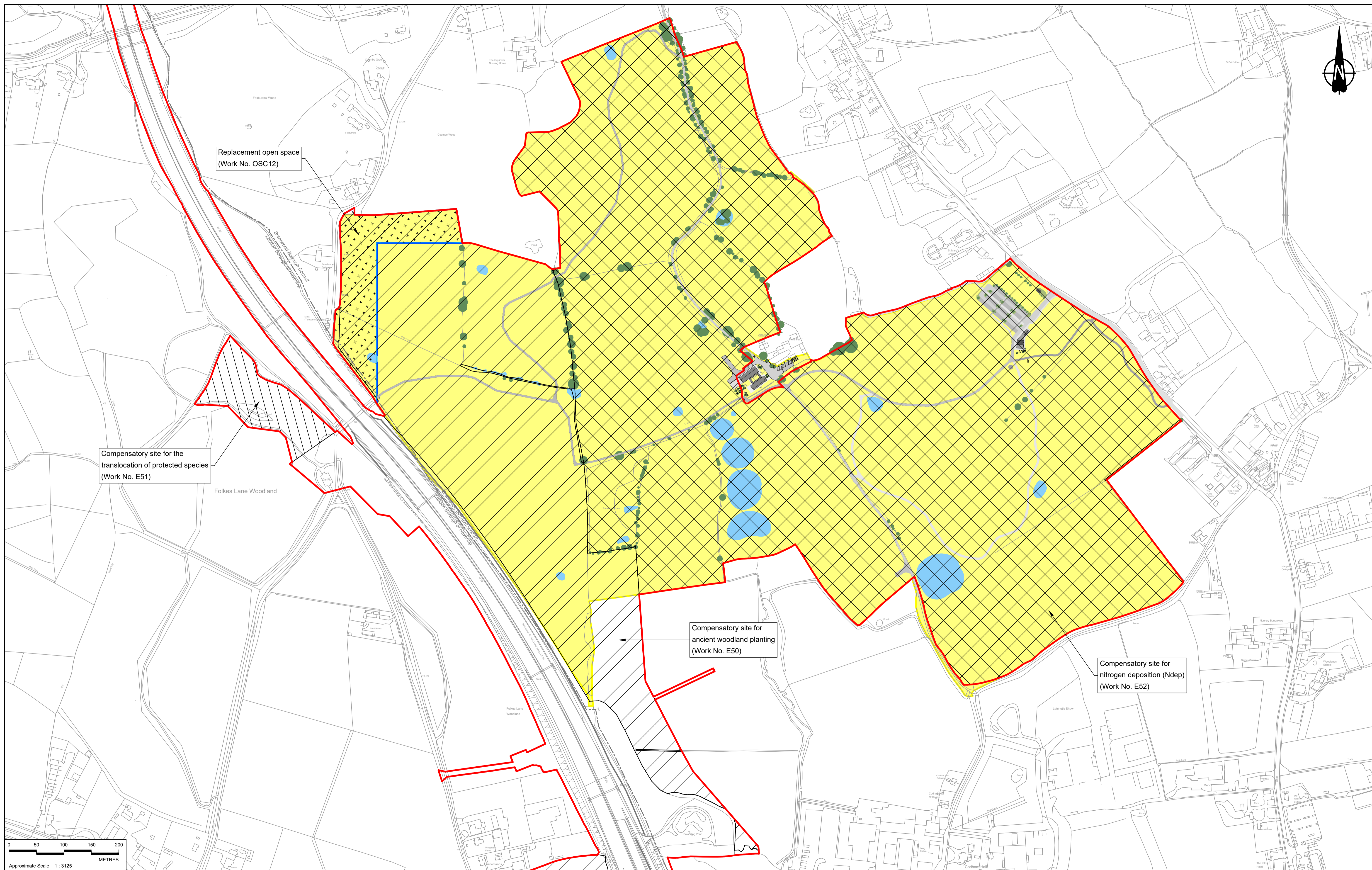
	Page number
1 Introduction	1
2 Schedule of Plans included in this application document	2

1 Introduction

- 1.1.1 This document is submitted to the Planning Inspectorate on behalf of the Secretary of State in relation to an application made by National Highways (the Applicant) under section 37 of the Planning Act 2008.
- 1.1.2 The application is for the grant of development consent for the A122 Lower Thames Crossing. Should development consent be granted, the draft A122 (Lower Thames Crossing) Development Consent Order (Application Document 3.1) (the draft Order) will be made by the Secretary of State (subject to any modifications considered appropriate).
- 1.1.3 Further illustrative material in relation to Hole Farm Town Country Planning Application (of which the Applicant provided further information in [\[REP4-213\]](#)) and the proposed works by the project, as shown in the Works Plans ([\[REP4-038\]](#) and [\[REP5-020\]](#)), were prepared to support the Issue Specific Hearing 9 (agenda item no. 7 [\[EV-068\]](#)).
- 1.1.4 These drawings are designed to be viewed on a screen and are shown at a scale that does not match those prescribed in Regulation 5(3) of the Infrastructure Planning (Applications: Prescribed Forms and Procedure) Regulations 2009. The scale was chosen to suit the type of information displayed and so that interested parties can see the extents of the works more easily on one drawing sheet, rather than spread over multiple sheets.

2 Schedule of Plans included in this application document

Document Title	Document Number	Revision
HOLE FARM TCPA PLAN SHEET 1	TR010032/APP/9.150	P01
HOLE FARM TCPA PLAN SHEET 2	TR010032/APP/9.150	P01
HOLE FARM TCPA PLAN SHEET 3	TR010032/APP/9.150	P01
HOLE FARM TCPA PLAN SHEET 4	TR010032/APP/9.150	P01



Contains Ordnance Survey data. © Crown copyright and database rights 2022. Ordnance Survey 100030649

NOTES:

- The proposed works shown are illustrative only and will be subject to change as part of detailed design development. Any changes will be limited to being within the constraints included in the Development Consent Order (application document reference TR010032/APP/3.1).
- These plans should be read in conjunction with Schedule 1 (Authorised Development) of the Development Consent Order (application document reference TR010032/APP/3.1), the Land Plans (application document reference TR010032/APP/2.2) and the Engineering Drawings and Sections (application document reference TR010032/APP/2.9).
- Proposed works are shown adjacent to the Order Limits to provide greater clarity of the extent of the work but could extend to the Order Limits as well.

Rev	Status	Rev. Date	Purpose of revision	Drawn	Check'd	Apprv'd
P01	S8	23/10/2023	Deadline 6	MS	RO	ASB

LEGEND:

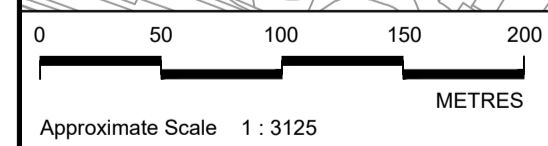
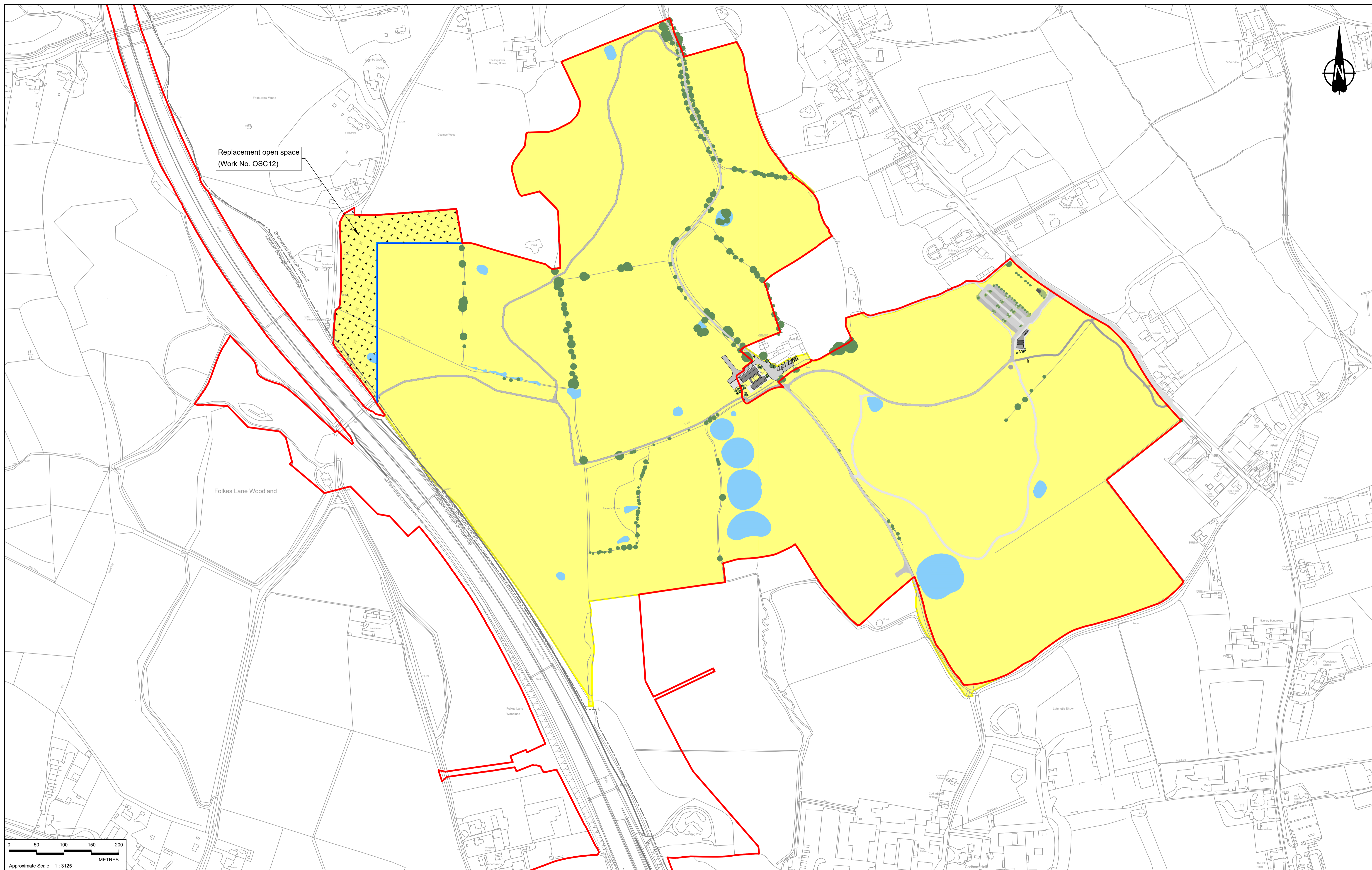
	Order Limits		Compensatory habitat site for nitrogen deposition (Ndep)
	Local Authority Boundary		Compensatory site for ancient woodland planting
	Hole Farm TCPA Site		Replacement Open Space
			Compensatory site for the translocation of protected species



Client: **national highways**

Project: **LOWER THAMES CROSSING**

Status	DCO Examination	Original Size	A1	Revision	P01
Application Document Number	TR010032/APP/9.150	Scale	NTS		
Drawing title	HOLE FARM TCPA PLAN SHEET 1 of 4				
Drawing Number	HE540039-CJV-BOP-SZZ_EMZZZZZZZ-DR-BL-10001				



Contains Ordnance Survey data. © Crown copyright and database rights 2022. Ordnance Survey 100030649


NOTES:

- The proposed works shown are illustrative only and will be subject to change as part of detailed design development. Any changes will be limited to being within the constraints included in the Development Consent Order (application document reference TR010032/APP/3.1).
- These plans should be read in conjunction with Schedule 1 (Authorised Development) of the Development Consent Order (application document reference TR010032/APP/3.1), the Land Plans (application document reference TR010032/APP/2.2) and the Engineering Drawings and Sections (application document reference TR010032/APP/2.9).
- Proposed works are shown adjacent to the Order Limits to provide greater clarity of the extent of the work but could extend to the Order Limits as well.


Rev	Status	Rev. Date	Purpose of revision	Drawn	Chk'd	Apprv'd
P01	S8	23/10/2023	Deadline 6	MS	RO	ASB

LEGEND:

	Order Limits		Compensatory habitat site for nitrogen deposition (Ndep)
	Local Authority Boundary		Compensatory site for ancient woodland planting
	Hole Farm TCPA Site		Compensatory site for the translocation of protected species
	Replacement Open Space		



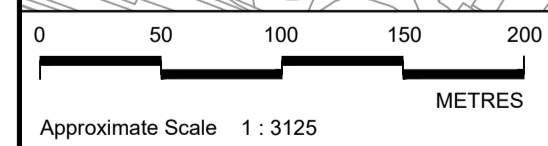
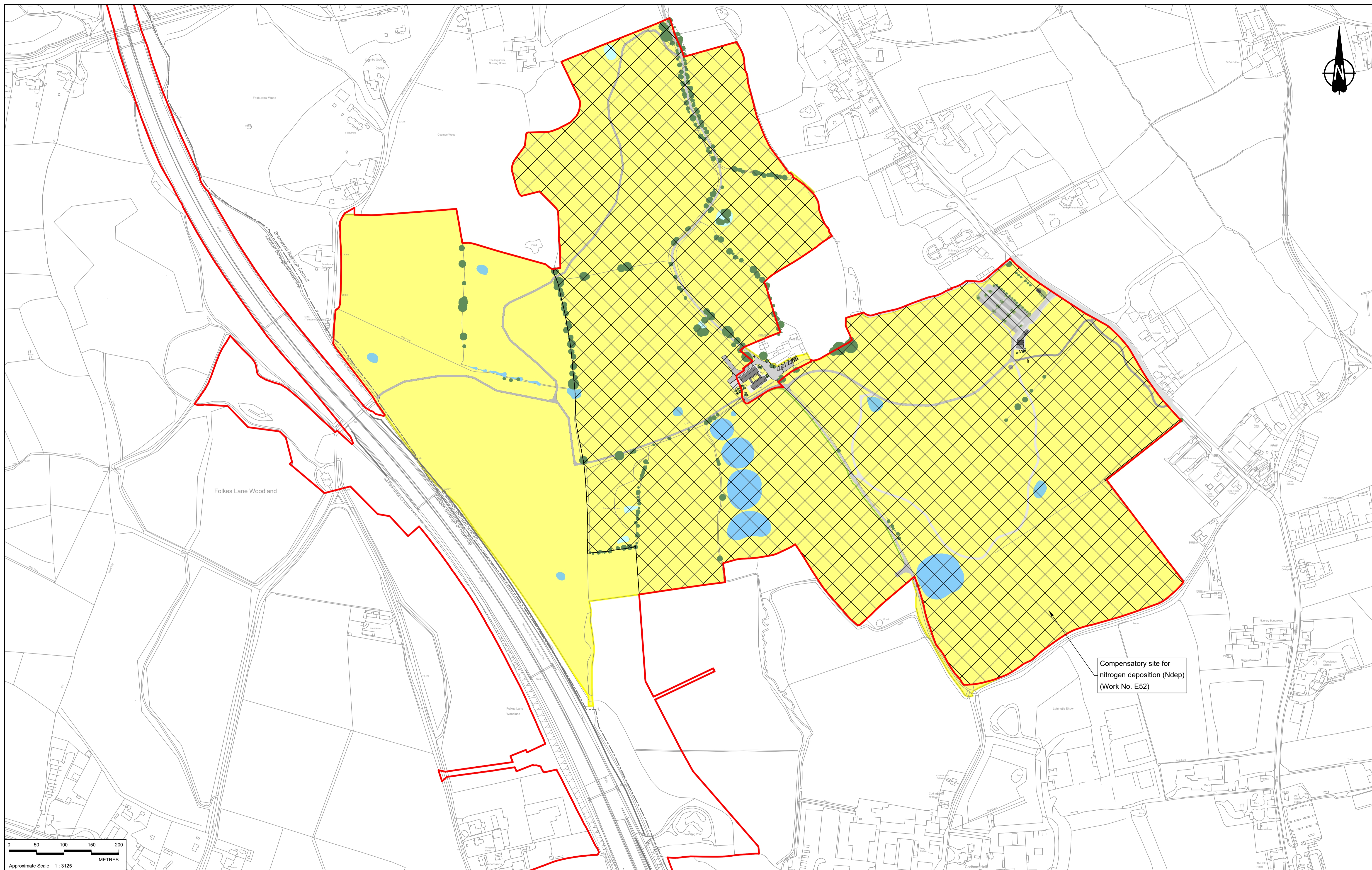
Client



Project

LOWER THAMES CROSSING

Status	DCO Examination	Original Size	A1	Revision	P01
Application Document Number	TR010032/APP/9.150	Scale	NTS		
Drawing title	HOLE FARM TCPA & REPLACEMENT LAND SHEET 2 of 4				
Drawing Number	HE540039-CJV-BOP-SZZ_EMZZZZZZZ-DR-BL-10002				



Contains Ordnance Survey data. © Crown copyright and database rights 2022. Ordnance Survey 100030649


NOTES:

1. The proposed works shown are illustrative only and will be subject to change as part of detailed design development. Any changes will be limited to being within the constraints included in the Development Consent Order (application document reference TR010032/APP/3.1).
2. These plans should be read in conjunction with Schedule 1 (Authorised Development) of the Development Consent Order (application document reference TR010032/APP/3.1), the Land Plans (application document reference TR010032/APP/2.2) and the Engineering Drawings and Sections (application document reference TR010032/APP/2.9).
3. Proposed works are shown adjacent to the Order Limits to provide greater clarity of the extent of the work but could extend to the Order Limits as well.

Rev	Status	Rev. Date	Purpose of revision	Drawn	Chk'd	Appr'd
P01	S8	23/10/2023	Deadline 6	MS	RO	ASB

LEGEND:


Order Limits	Compensatory habitat site for nitrogen deposition (Ndep)
Local Authority Boundary	Compensatory site for ancient woodland planting
Hole Farm TCPA Site	Compensatory site for the translocation of protected species
Replacement Open Space	



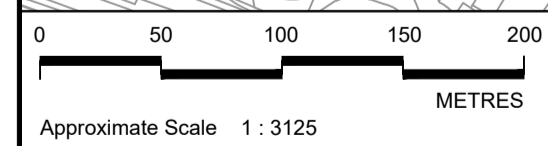
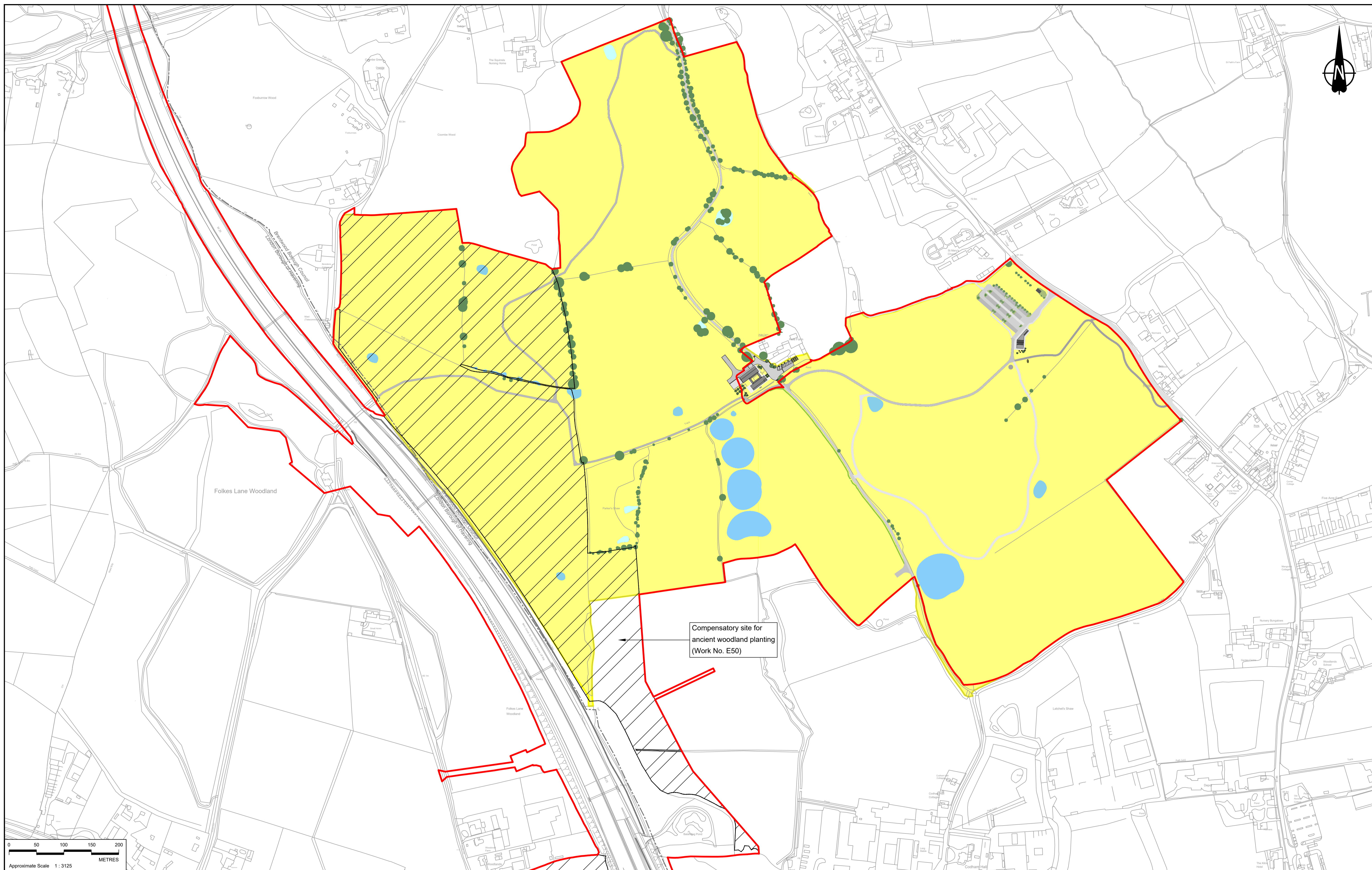
Client

Project

LOWER THAMES CROSSING



Status	DCO Examination	Original Size	A1	Revision	P01
Application Document Number	TR010032/APP/9.150	Scale	NTS		
Drawing title	HOLE FARM TCPA & NITROGEN DEPOSITION (Ndep) SHEET 3 of 4				
Drawing Number	HE540039-CJV-BOP-SZZ_EMZZZZZZZ-DR-BL-10003				



Contains Ordnance Survey data. © Crown copyright and database rights 2022. Ordnance Survey 100030649


NOTES:

- The proposed works shown are illustrative only and will be subject to change as part of detailed design development. Any changes will be limited to being within the constraints included in the Development Consent Order (application document reference TR010032/APP/3.1).
- These plans should be read in conjunction with Schedule 1 (Authorised Development) of the Development Consent Order (application document reference TR010032/APP/3.1), the Land Plans (application document reference TR010032/APP/2.2) and the Engineering Drawings and Sections (application document reference TR010032/APP/2.9).
- Proposed works are shown adjacent to the Order Limits to provide greater clarity of the extent of the work but could extend to the Order Limits as well.


Rev	Status	Rev. Date	Purpose of revision	Drawn	Check'd	Apprv'd
P01	S8	23/10/2023	Deadline 6	MS	RO	ASB

LEGEND:

Order Limits	Compensatory habitat site for nitrogen deposition (Ndep)
Local Authority Boundary	Compensatory site for ancient woodland planting
Hole Farm T CPA Site	Compensatory site for the translocation of protected species
Replacement Open Space	



Client



Project

LOWER THAMES CROSSING

Status	DCO Examination	Original Size	A1	Revision	P01
Application Document Number	TR010032/APP/9.150	Scale	NTS		
Drawing title	HOLE FARM T CPA & ANCIENT WOODLAND PLANTING SHEET 4 of 4				
Drawing Number	HE540039-CJV-BOP-SZZ_EMZZZZZZZ-DR-BL-10004				

If you need help accessing this or any other National Highways information, please call **0300 123 5000** and we will help you.

© Crown copyright 2023.

You may re-use this information (not including logos) free of charge in any format or medium, under the terms of the Open Government Licence. To view this licence:

visit www.nationalarchives.gov.uk/doc/open-government-licence/

write to the **Information Policy Team, The National Archives, Kew, London TW9 4DU**, or email psi@nationalarchives.gsi.gov.uk.

Mapping (where present): © Crown copyright and database rights 2023 OS 100030649. You are permitted to use this data solely to enable you to respond to, or interact with, the organisation that provided you with the data. You are not permitted to copy, sub-licence, distribute or sell any of this data to third parties in any form.

If you have any enquiries about this publication email info@nationalhighways.co.uk or call **0300 123 5000***.

*Calls to 03 numbers cost no more than a national rate call to an 01 or 02 number and must count towards any inclusive minutes in the same way as 01 and 02 calls.

These rules apply to calls from any type of line including mobile, BT, other fixed line or payphone. Calls may be recorded or monitored.

Printed on paper from well-managed forests and other controlled sources when issued directly by National Highways.

Registered office Bridge House, 1 Walnut Tree Close, Guildford GU1 4LZ

National Highways Limited registered in England and Wales number 09346363